



Sofia to Rafting Centar Drina-Tara

Drive 543 km, 9 h 18 min

София - Рафтинг Център Дрина Тара

Sofia

Take бул. „Тодор Александров“ and бул. „Царица Йоанна“ to бул. „Европа“/Route 8

16 min (8.4 km)

1. Head west on бул. „Тодор Александров“ toward бул. „княгиня Мария Луиза“
3.2 km
2. Continue onto бул. „Царица Йоанна“
4.2 km
3. At ул. „Околовръстен път“, take the 1st exit onto ул. „Околовръстен път“
1.0 km

Follow Route 8, A4 and A1 to Tihomira Đorđevića in Aleksinac, Srbija. Exit from A1

2 h 26 min (182 km)

4. At the roundabout, take the 3rd exit onto бул. „Европа“/Route 8
[Continue to follow бул. „Европа“](#)
1.8 km
5. Continue onto Route 8
46.7 km
6. Continue onto A4
2.0 km
7. Continue straight to stay on A4
[Pass by Паркинг \(on the left in 32.9 km\)](#)
61.3 km
8. Continue onto A4/E80
1.9 km
9. Turn left to stay on A4/E80
[Continue to follow A4](#)
[Pass by the gas station \(on the right in 19.5 km\)](#)
41.6 km
10. Keep left
650 m
11. Merge onto A1
25.2 km
12. Take the exit toward Tihomira Đorđevića
500 m

Follow Route 158 and Route 215 to your destination in Kruševac

45 min (39.4 km)

- ↶ 13. Turn left onto Tihomira Đorđevića
i Continue to follow Route 158

12.5 km
- ↶ 14. Turn left onto Route 215
i Pass by Skola (on the left in 9.3 km)

11.3 km
- ↷ 15. Turn right onto Vlastimira Stevanovića/Vlastimira Stevanovića
i Continue to follow Route 215
i Pass by Leyla fashion (on the right in 14.5 km)

14.5 km
- ↑ 16. At dečja garderoba, continue onto Vidovdanska
i Pass by the pharmacy (on the right)

450 m
- ↶ 17. Turn left at Alfadent-R toward Dositejeva

17 m
- ↶ 18. Turn left onto Dositejeva
i Pass by the monument (on the left)

230 m
- ↷ 19. Turn right at biroMarketing onto Ćirila I Metodija
i Pass by Ambulanta „Fizio aktiv“ (on the right)

150 m
- ↶ 20. Turn left to stay on Ćirila I Metodija

89 m
- ↷ 21. Turn right

150 m

3 h 28 min (229 km)

Kruševac

Serbia

Take Kosovska, Cara Lazara, Nade Marković and Predraga Stanojevića to Route 5 in Koševi

- ↑ 22. Head northeast toward Ćirila I Metodija

15 min (7.6 km)
- ↷ 23. Turn right onto Ćirila I Metodija

150 m
- ↷ 24. Slight left toward Dositejeva

26 m
- ↶ 25. Turn left at the 1st cross street onto Dositejeva
i Pass by the park (on the left)

39 m
- ↶ 26. Turn left onto Dositejeva

110 m

- ↶ 26. Turn left at biroMarketing onto Cirila I Metodija
i Pass by Ambulanta „Fizio aktiv“ (on the right)

150 m
- ↷ 27. Turn right to stay on Ćirila I Metodija
i Pass by the stadium (on the left)

400 m
- ↷ 28. Turn right onto Kosovska
i Pass by Дечији диспанзер (on the right)

750 m
- ↑ 29. Continue onto Strahinjićeva

240 m
- ↶ 30. Turn left at La Ram onto Cara Lazara
i Pass by littera (on the left)

1.2 km
- ↑ 31. Continue onto Nade Marković
i Pass by Deoli (on the left in 550 m)

1.1 km
- ↑ 32. Continue onto Predraga Stanojevića
i Pass by Prom Metal (on the right in 650 m)

3.5 km

Continue on Route 5. Take Route 22, E763 and Route 28 to M5 in Republika Srpska

- 3 h 25 min (197 km)
- 📍 33. At the roundabout, take the 2nd exit onto Route 5
i Pass by Ppt Hidraulika Aks (on the right in 20.8 km)

44.9 km
 - ↷ 34. Turn right

3.7 km
 - ↑ 35. Continue onto Route 24

450 m
 - ↶ 36. Turn left

850 m
 - ↑ 37. Continue straight



7.2 km
 - ↷ 38. Turn right

4.1 km
 - ↷ 39. Turn right onto Route 22
i Pass by Вртић Звончица (on the left in 12.4 km)

21.6 km
 - ↶ 40. Turn left

2.2 km
 - ↷ 41. Turn right toward E763

1.4 km

42. At the roundabout, take the 4th exit onto E763
 Pass by Home Shop d.o.o. (on the left in 5.5 km)
43. Take the ramp to Route 28
44. Continue onto Route 28
 Pass by Konačište Šargan (on the left in 18.0 km)
45. Continue onto Route 27


Continue on M5. Take M20 to Jevrejska in Foča


46. Continue onto M5
47. Turn right to stay on M5
48. Turn left onto M20
49. Turn left
50. Continue straight
51. Continue straight onto R448
52. Continue straight
53. Turn left onto M20
54. Turn left toward Svetosavska
55. Continue onto Svetosavska
56. Turn right onto Kralja Petra I/M8
57. Turn left onto Mome Kočovića
58. Turn left onto Jevrejska



5 h 19 min (294 km)


Foča


Bosnia and Herzegovina


-  59. Head northeast on Jevrejska toward Kralja Petra I/M8 40 m


-  60. Turn left onto Kralja Petra I/M8 400 m

-  61. Turn left onto Nikole Pašića/R457 3.5 km
 Continue to follow R457

-  62. Turn right onto M18 58 m

-  63. Turn left to stay on M18 44 m

-  64. Turn right to stay on M18 14.7 km

-  65. Keep right 350 m

31 min (19.0 km)

Rafting Centar Drina-Tara

Bastasi, Foča 73300, Bosnia & Herzegovina

These directions are for planning purposes only. You may find that construction projects, traffic, weather, or other events may cause conditions to differ from the map results, and you should plan your route accordingly. You must obey all signs or notices regarding your route.